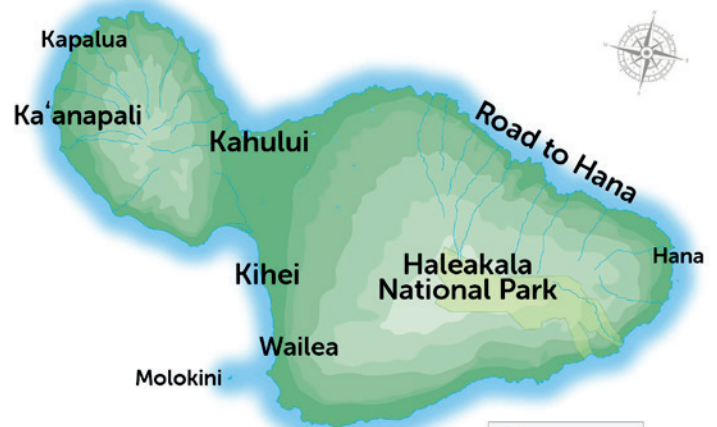


Maui

2026
HIGHLIGHTS
VISITOR PLANNER



Visit us online for great Maui travel tips, advice, and information about all the best sights, beaches, and hiking trails found on Maui: hawaii-guide.com/maui



Hawai'i Guide
plan, book, pack, and go... [.com](http://hawaii-guide.com)

MAUI
THE VALLEY ISLAND



Hawaii-Guide.com offers personalized Hawaii travel advice and vacation tips on the top attractions and things to see and do within the Hawaiian islands.

This packet, along with our [website](#), features all of the best attractions in Maui — plus you can explore our hand-picked Hawaii tours, activities, and accommodations - each vetted by our team of Hawaii experts.



Since 2002, our Hawaii website, guidebooks, and digital travel guides have assisted millions of visitors in the process of planning and booking the Hawaiian vacation of their dreams.

Our organization is dedicated to being the one-stop resource for all things Hawaii.





HAWAII TRAVEL GUIDE - 2026 VISITOR PLANNER Maui Highlights Edition

Copyright - 2005-2026 GuideofUS, LLC. All rights reserved.

Guide of US, LLC
1792 South Lake Drive
Ste 90 - 311
Lexington, SC 29073
<https://guideofus.com>

Guide of US, LLC
200 N Vineyard Blvd
Suite A325 - 430
Honolulu, HI 96817
<https://hawaiiiguide.com>

Published 2026

eBook & Hardycopy - Updated for 2026

Produced & Printed in the United States

Trademarks and brands are the property of their respective owners.

Imagery used throughout this packet is licensed for use through Shutterstock, Inc. Additional select photographs taken by John Derrick and Victoria Derrick.

Cartography, map imagery and artwork by John C. Derrick.

Reproduction of this document in whole or part, in any language, without the express permission of Guide of US, LLC is prohibited.

Language Note: Hawai'i's two official languages are Hawaiian and English. It is the only state in the U.S. with two official languages. In this guide we used both the English and Hawaiian names of places when possible. There are only 13 letters in the Hawaiian alphabet: A, E, H, I, K, L, M, N, O, P, U, W and the 'okina ('). The okina is a glottal stop like the sound between the ohs in "oh-oh" and is considered a consonant. In order to clarify pronunciation, you will often see the glottal stop (') or 'okina used on words in this guide such as Hawai'i. Due to printing restrictions, we will not use the macron, which is found above stressed vowels in the Hawaiian language.

We have made our best efforts to ensure that the material found within this visitor guide is both useful and accurate. However, please be aware that we cannot completely guarantee the accuracy or description of any location, business establishment, accommodation, or activity found within this guide, and Guide of US, LLC makes no guarantees concerning the accuracy of the information found here or in the use to which it may be put. Guide of US, LLC does not assume and hereby disclaims any liability to any party for any loss or damage caused by errors or omissions, whether such errors or omissions result from negligence, accident or any other cause.

In no event shall Guide of US, LLC be liable for any direct, indirect, punitive, incidental, special, consequential or any other type of damages arising out of or in any way related to the use of this visitor guide.

HAWAI'I TRAVEL GUIDE

2026 Visitor Planner

Maui Highlights Edition



**Researched &
Written by:**

**John C. Derrick
Victoria C. Derrick**



MAUI WEATHER

Maui weather patterns change dramatically depending on where you are on the island, as Maui hosts a large number of microclimates. Within a few miles, the average rainfall on Maui can change by several inches very quickly.

The wettest periods on Maui almost always occur in winter, when the tradewinds bring additional moisture to the islands. This period runs from mid-November through late March on average, and some of these systems can carry quite a bit of rain. This isn't to say Maui isn't nice during the winter months- it is- but it's also going to mean the likelihood of wetter weather along portions of the island such as the Hana Highway or Iao Valley State Park. The benefit of the extra rain, however, is that the waterfalls along the Hana Highway will really be flowing strong, which isn't always the case in the summer months.

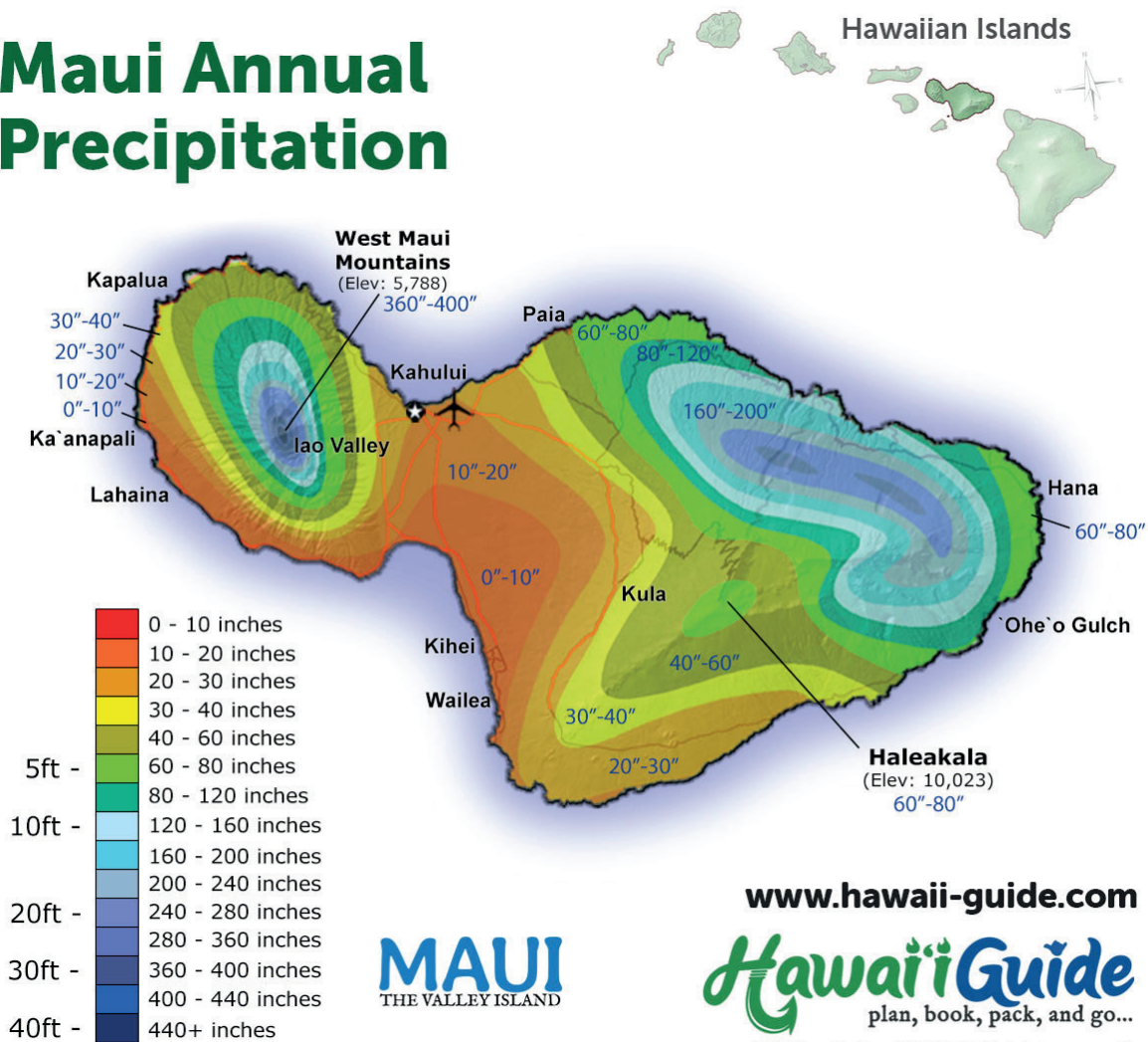
Here are a few things to keep in mind, summarized, about Hawaii's weather:

- Check sources of reliable forecasts, like the [University of Hawai'i Weather](http://www.hawaiiweather.com), before you visit and during your stay, as they have the best and most accurate forecast in the islands.

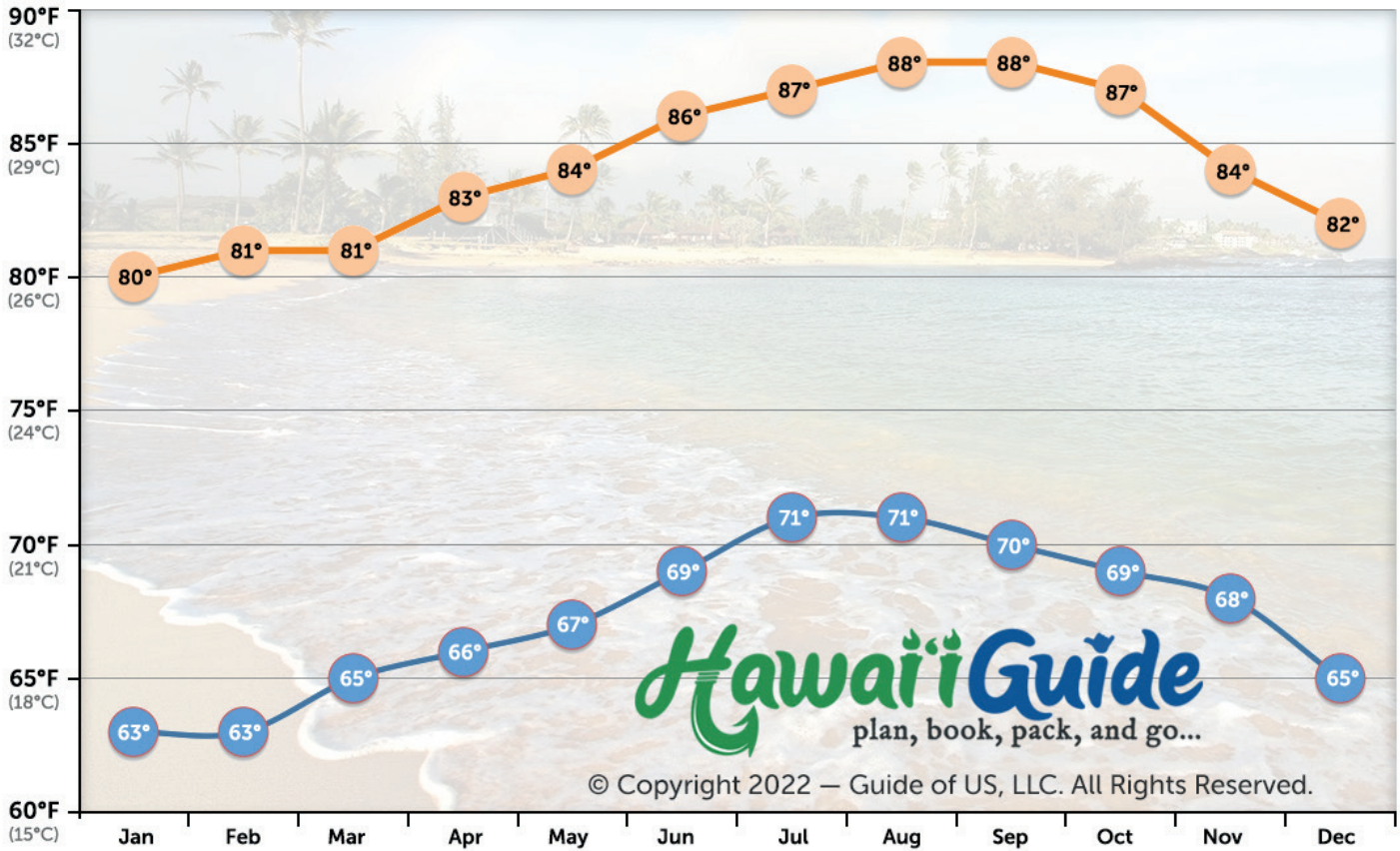
- Don't listen to the Weather Channel or watch the NOAA forecast graphs, of course, they'll predict rain - it technically rains almost every day in Hawai'i... for about 10 minutes at a time. The only time it's really wet in Hawai'i for a prolonged time is during the winter months, usually from November until March.

- As far as temperature goes, plan accordingly for the island you're visiting. At sea level, it's usually about 76-85°F (24-29°C) all year-round. Temperatures at night are typically 12-18°F (7-8°C) cooler, but this can change dramatically depending on your altitude. If you're planning to go up to higher elevations on Maui, be sure to bring a small coat and long convertible pants, trust us- it gets cold!

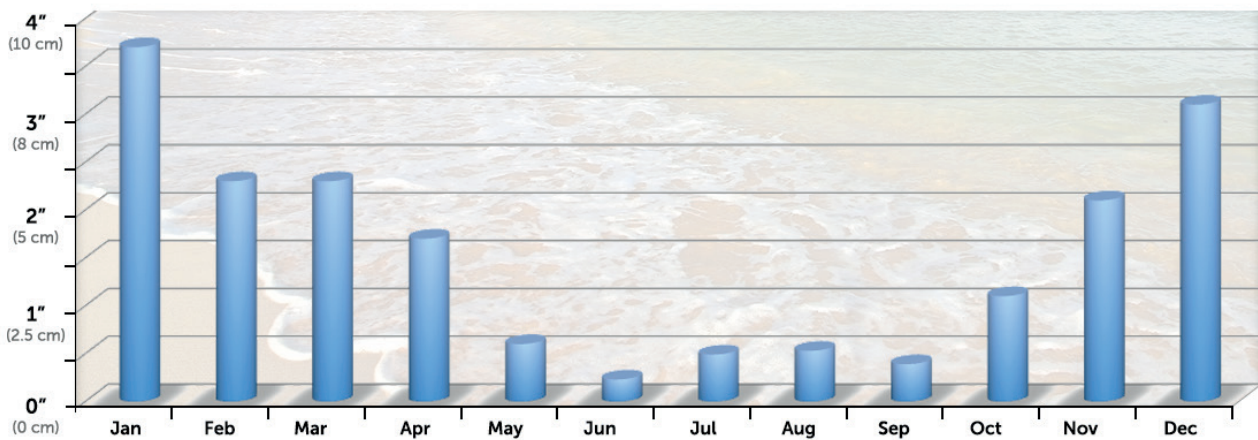
Maui Annual Precipitation



Kahului Temperatures



Kahului Precipitation



Precipitation is based on average rainfall, measured in inches (*estimated metric measurements in parenthesis*), at Kahului airport and may vary based on geographic location.

© Copyright 2022 – Guide of US, LLC. All Rights Reserved.



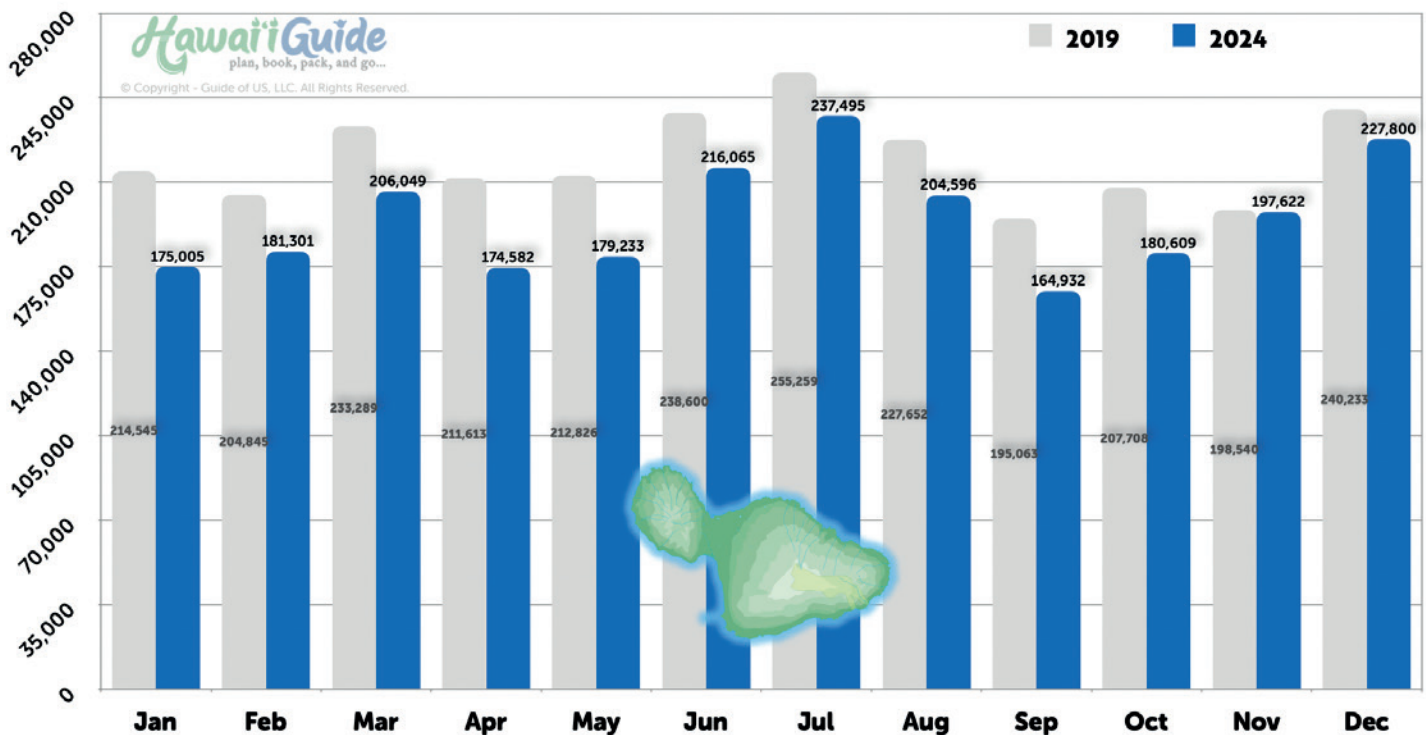
WHEN TO VISIT

There honestly isn't a 'bad time' to visit Maui. Visiting Hawai'i is a dream come true for many visitors, and who can blame them? It's a remarkable, unique, & beautiful paradise.

In general, the best months to visit Hawai'i are in April (avoid holidays, when applicable), May, September, or October for the best overall weather, lowest statewide rates, and fewest visitors on-island.

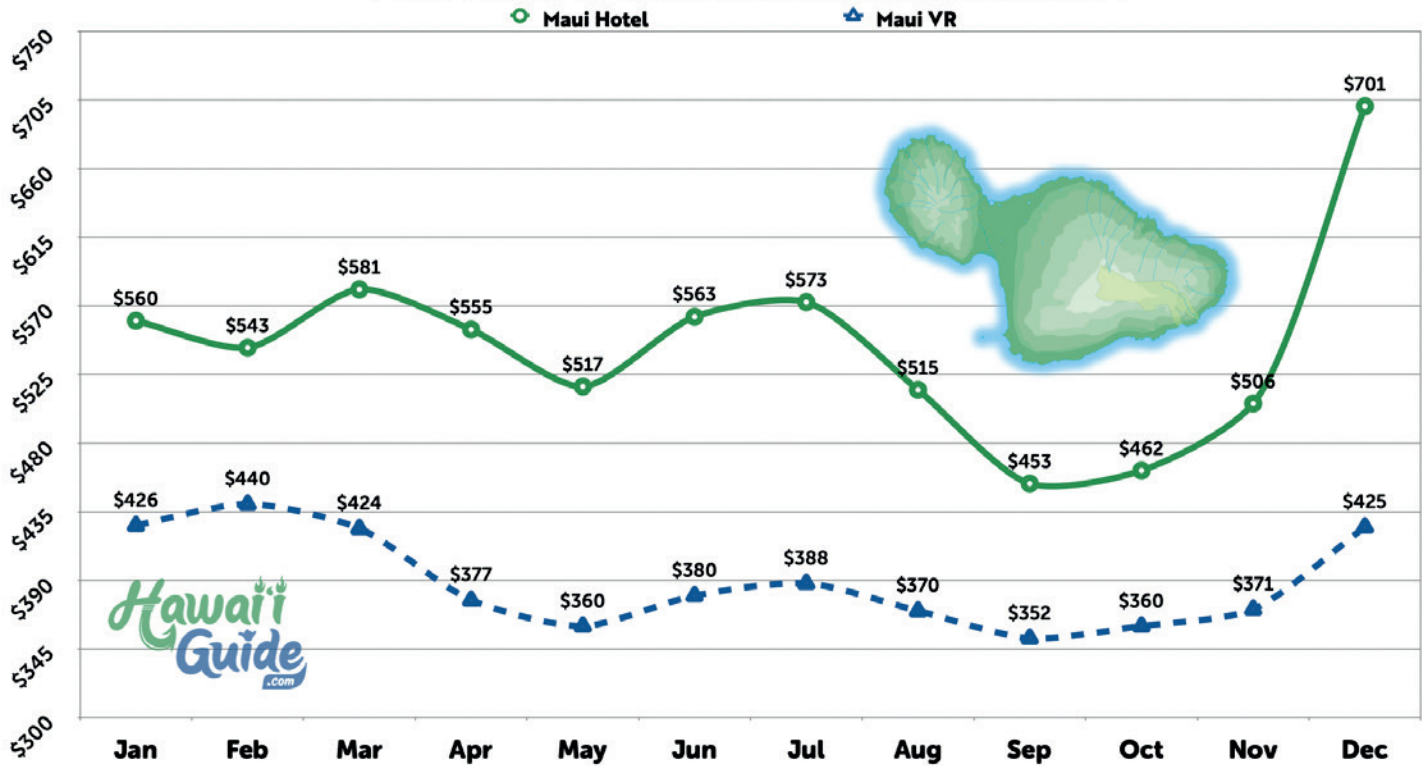
Let's go over a few additional topics that'll make deciding when to visit easier. First here's an overview of visitor arrivals on the islands by month. As you can see, there's an increase at three times of the year - Spring Break in March, Summer, and Christmas/New Year's.

Estimated Maui Visitors by Month



Data Source: Hawaii Department of Business, Economic Development & Tourism

Maui Hotel vs Vacation Rental Rates in 2024



Data Source: Hawaii Department of Business, Economic Development & Tourism


Maui Hotel Rates Average Accommodation Prices

As is to be expected, when more people are 'on-island' visiting the Hawaiian Islands - accommodation, rental, and flight costs will increase as well.

To avoid the crowds and keep rates lower, you can always try visiting during non-peak visitation periods (i.e.; spring and fall are both much quieter).

When preparing for your trip, the graphic above should help provide a general idea of the average rates during different times of the year.

The rates can and will fluctuate by area and by year, but these figures still allow you to prepare accordingly.



Ka'anapali Beach

Hawaii Demand Forecast

Estimated High & Low Periods for 2026

JANUARY 2026

SUN	MON	TUE	WED	THU	FRI	SAT
				1	2	3
4	5	6	7	8	9	10
11	12	13	14	15	16	17
18	19	20	21	22	23	24
25	26	27	28	29	30	31

FEBRUARY 2026

SUN	MON	TUE	WED	THU	FRI	SAT
1	2	3	4	5	6	7
8	9	10	11	12	13	14
15	16	17	18	19	20	21
22	23	24	25	26	27	28

MARCH 2026

SUN	MON	TUE	WED	THU	FRI	SAT
1	2	3	4	5	6	7
8	9	10	11	12	13	14
15	16	17	18	19	20	21
22	23	24	25	26	27	28
29	30	31				

APRIL 2026

SUN	MON	TUE	WED	THU	FRI	SAT
			1	2	3	4
5	6	7	8	9	10	11
12	13	14	15	16	17	18
19	20	21	22	23	24	25
26	27	28	29	30		

MAY 2026

SUN	MON	TUE	WED	THU	FRI	SAT
					1	2
3	4	5	6	7	8	9
10	11	12	13	14	15	16
17	18	19	20	21	22	23
24	25	26	27	28	29	30
31						

JUNE 2026

SUN	MON	TUE	WED	THU	FRI	SAT
	1	2	3	4	5	6
7	8	9	10	11	12	13
14	15	16	17	18	19	20
21	22	23	24	25	26	27
28	29	30				

JULY 2026

SUN	MON	TUE	WED	THU	FRI	SAT
			1	2	3	4
5	6	7	8	9	10	11
12	13	14	15	16	17	18
19	20	21	22	23	24	25
26	27	28	29	30	31	

AUGUST 2026

SUN	MON	TUE	WED	THU	FRI	SAT
						1
2	3	4	5	6	7	8
9	10	11	12	13	14	15
16	17	18	19	20	21	22
23	24	25	26	27	28	29
30	31					

SEPTEMBER 2026

SUN	MON	TUE	WED	THU	FRI	SAT
		1	2	3	4	5
6	7	8	9	10	11	12
13	14	15	16	17	18	19
20	21	22	23	24	25	26
27	28	29	30			

OCTOBER 2026

SUN	MON	TUE	WED	THU	FRI	SAT
				1	2	3
4	5	6	7	8	9	10
11	12	13	14	15	16	17
18	19	20	21	22	23	24
25	26	27	28	29	30	31

NOVEMBER 2026

SUN	MON	TUE	WED	THU	FRI	SAT
1	2	3	4	5	6	7
8	9	10	11	12	13	14
15	16	17	18	19	20	21
22	23	24	25	26	27	28
29	30					

DECEMBER 2026

SUN	MON	TUE	WED	THU	FRI	SAT
		1	2	3	4	5
6	7	8	9	10	11	12
13	14	15	16	17	18	19
20	21	22	23	24	25	26
27	28	29	30	31		

Key

- Higher Demand
- Average / Neutral
- Lower Demand



© 2025 - Guide of US, LLC. All rights reserved.

www.hawaii-guide.com



Big Beach - South Maui

OUR RECOMMENDATIONS:

Drive the Road to Hana

Great coastal views, several parks, and lush scenery with abundant waterfalls await you on the majestic drive to Hana.

Experience a Haleakala Sunrise

Sunrise or Sunset atop Haleakala is a sight that's truly unforgettable. The colors that light up the morning/evening sky are simply incredible. Dress warmly, it gets cold before sunrise / after sunset!

Explore Iao Valley

Great park for families. Has paved walkways for many trails. Paths diverge to the Iao Needle and to various gardens below.


Hike a great trail...

Select from Pipiwai in East Maui for a fantastic bamboo and waterfall combo experience or choose Waihee Ridge Trail in West Maui for amazing valley views. Sliding Sands trail atop Haleakala takes you on a trek into the dormant volcano.

MAUI

Maui, also known as the Valley Island, is the second-most-visited island in Hawai'i with around 2.7 to 2.9 million visitors each year. Tourism greatly affects the character of Maui and it boasts a very wide assortment of resorts, hotels, condos, and private rentals available across the island.

Maui is also the second-largest landmass in the Hawaiian island chain, which consists of eight major islands and 124 islets. From the West Maui Mountains to the beautiful remote town of Hana, you'll enjoy the many options of things to do on the Valley Isle.



Iao Valley Needle - Central Maui

Maui's former whaling town of Lahaina was recently destroyed due to catastrophic wildfires in August 2023. It'll take some time but the local businesses and town community will be re-built.

The Hana Highway, also known as the Road to Hana, offers you the chance to escape from it all as you take the long and winding road to Hana town and beyond.

For those of you willing to rise early on your vacation, the sunrise at Haleakala National Park is a once-in-a-lifetime experience. The hike into the crater is equally rewarding for those who venture there.

If you visit during the winter months, be sure to keep your eyes on the ocean, as the humpback whales make Maui their winter home and can often be seen jumping in the water offshore, making whale watching a favorite Maui activity. Ka'anapali is an especially good location to capture a glimpse of these remarkable creatures.

Maui is the perfect destination for those of you who want diversity and variety in your activities and for those who desire the modern amenities of the mainland while still keeping the intimacy of a natural retreat.



West Maui Mountains

Maui Fun Fact

The rare and endemic Haleakala silversword is a true sight to behold (see photo in the Top Attractions section for Haleakala National Park).

Maui is one of the only places you can get an up-close view of this evolutionary wonder. Believe it or not, they're actually part of the sunflower family. The name "Silversword" originates from their sword-like leaves, which stick out rigidly from the center of the plant forming a silver ball in shape. Approximately once in 40 years the silversword flowers and then dies.

Maui Top Places To Know


Road to Hana – Worth it? Let's just say, unless you don't like scenic drives with beautiful sights, waterfalls, and lush green surroundings - then, yes, the drive is definitely worth it.



Haleakala National Park – Home to the highest peak on Maui, at 10,023 ft (3,055m). Offers surreal views of volcanic landscape and great hiking opportunities within the crater.



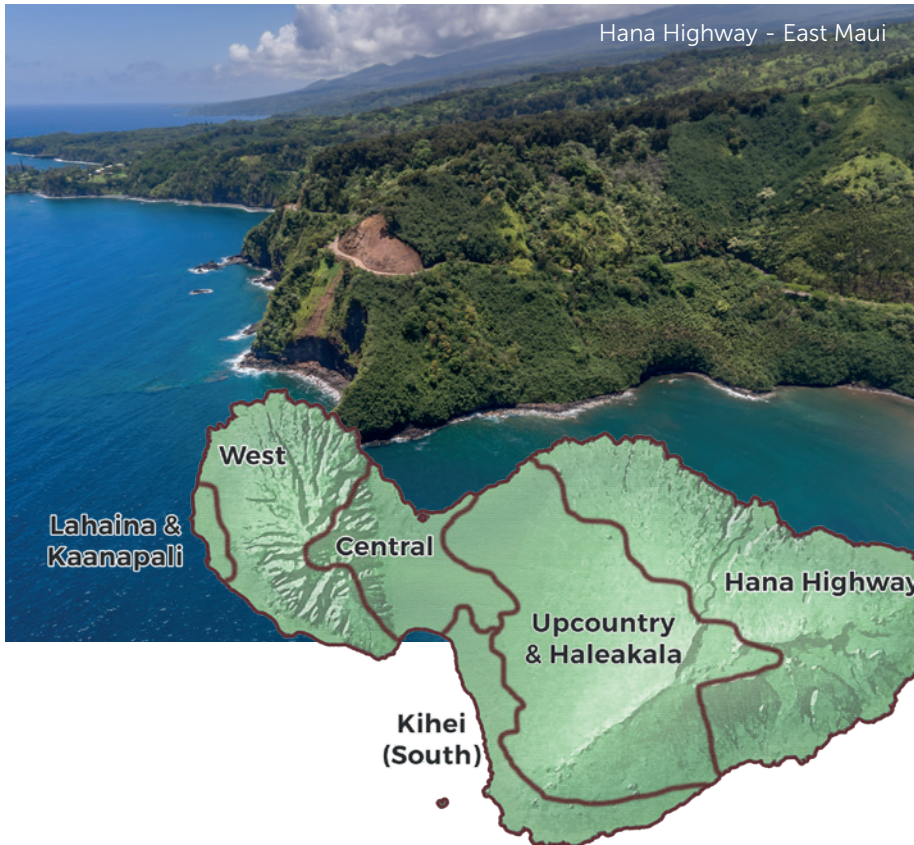
Iao Valley State Park – Nestled in the lush greenery of the 'Iao Valley is the natural rock formation called the 'Iao Needle; 2,250 ft (685m) above sea level, or 1,200 ft (365m) tall from the valley floor. The green-covered stone protruding from the valley floor is actually an old basaltic core (volcano remnant).



Oneloa 'Big' Beach – At nearly 2/3 mile long and over 100 ft (30m) wide, the gorgeous sand and pristine waters attract snorkelers, swimmers, and sunbathers. Big Beach is probably one of the prettiest beaches on Maui, and certainly south Maui.



Haleakala National Park - East Maui



MAUI REGIONS

West Maui

Waihee Ridge, Nakalele, Oneloa Beach

Ka'anapali

Whaler's Village, Ka'anapali Beach, Black Rock

Central Region

'Iao Valley, Kahului

Hana Highway

Road to Hana, Oheo Gulch, Pipiwai Trail, Wailua Falls, Hamoa Beach

Upcountry & Haleakala

Kula, Haleakala National Park

Kihei & Wailea (South)

Kihei town, La Perouse, Wailea

Maui is nicknamed the 'Valley Isle,' called that because of the large isthmus that spans between the West Maui Mountains (Pu`u Kukui of Mauna Kahalawai) and Haleakala.

Maui no ka oi, or "Maui is the best," is a common saying on the island, and for good reason - many visitors worldwide believe Maui to be the crown jewel of the Hawaiian Islands. We can't say we disagree. Also dubbed "The Magic Isle," Maui is home to a vast array of scenery ranging from volcanic craters to lush tropical rainforests, and windswept plains to pristine beaches that stretch as far as the eye can see.

West Maui

With plenty of sunshine and an abundance of rainfall (as much as 390 inches a year), West Maui was once a major Hawaiian population center and the proverbial playground of royalty (the ali'i) in old Hawai'i.

Today, west Maui has become the playground of visitors from around the world. Along the shores of west Maui you'll find the resort area of Kapalua (northwest), Kahana and Honokowai (mid-way), visitor community of Napili and the resort area of Ka'anapali, which we've placed in its own region.

Ultimately, west Maui is one of the more developed portions of the island, with several resorts and small towns. The most north-western portion of this region is almost completely undeveloped and is raw and somewhat barren terrain.

Ka'anapali

The resort areas of Ka'anapali town grace the shores of western-most Maui. With plenty of sunshine and great weather year-round, this stretch of Maui coastline has become the playground of visitors from around the world and is a popular location for taking a snorkel cruise, doing some window shopping, or catching one of the very best Hula shows in all of Hawai'i.



Kapalua Beach - West Maui

Central Maui

The proverbial 'heart' of Maui, Central Maui, is the isthmus that connects Maui's two volcanoes. Central Maui includes residential communities, sugar and pineapple plantations, county and state government offices, and various visitor attractions including the Kahului Airport, the Maui Tropical Plantation, golf courses, parks, shopping areas, and more.

Hana Highway

The Hana Highway (northeast and parts of southeast Maui), ranges from Pa'ia town to the community of Hana (Haa-na) on the northeastern tip of the island and is renowned for great wind surfing, lush rural scenery, and, of course, the famous Road To Hana (Hana Hwy - 360) drive that curves along the coastline toward Hana town.

Known often as the windward side, it is largely undeveloped and much of the narrow Hana Highway winds along the island's beautiful northern coastline.



Waianapanapa State Park - Hana Hwy

Upcountry & Haleakala

The term Upcountry Maui refers to the towns, ranches, vineyards, parks, farmlands, and visitor attractions on the upper slopes of Haleakala, including Haleakala National Park. Enchanting and rural, Maui's Upcountry is the heart of the island's agricultural industry, as well as a thriving artists' community.

Many compare the beautiful landscape of Upcountry Maui to the countryside in Scotland. You'll also be sure to discover several unique floral gardens in this part of Maui. Plus, some of the best views of the South Pacific anywhere on the island can be found from the high elevations of the upcountry.

Kihei & Wailea (South Maui)

South Maui is best known for its miles of white sandy beaches, spectacular coastal areas, snorkeling on its reefs, and expansive lava fields like La Perouse Bay. Sheltered on the leeward side of Haleakala volcano, this side of Maui is quite drier and sunnier than the rest of the island. South Maui includes the coastal communities of Ma'alaea and Kihei and the growing resort communities of Wailea and Makena.



Haleakala - Sliding Sands Trail

TOP ATTRACTIONS ON

MAUI

Pipiwai Trail - Oheo Gulch

If you're looking for things to do in Maui, we guarantee you won't be disappointed. Whether you're exploring the iconic Haleakala, getting in some snorkeling at Molokini, whale watching, or enjoying the island's many waterfalls and gardens, we know you'll love the Valley Isle.

Maui is one of the most beautiful places on Earth, so stunning attractions are certainly not hard to come by. That said, some are much better than others. That's why we've gathered all the pertinent information on the best and most popular Maui attractions right here. Whether you're looking for an epic hike, a secluded white sand beach, or a quaint town to shop and explore, Maui has it all.

And don't feel pressured to explore; you can always kick back and relax on any of Maui's incredible beaches. Either way, we're sure you'll agree that "*Maui no ka oi*" or "*Maui is the best.*"

Road to Hana



Hana Highway Region

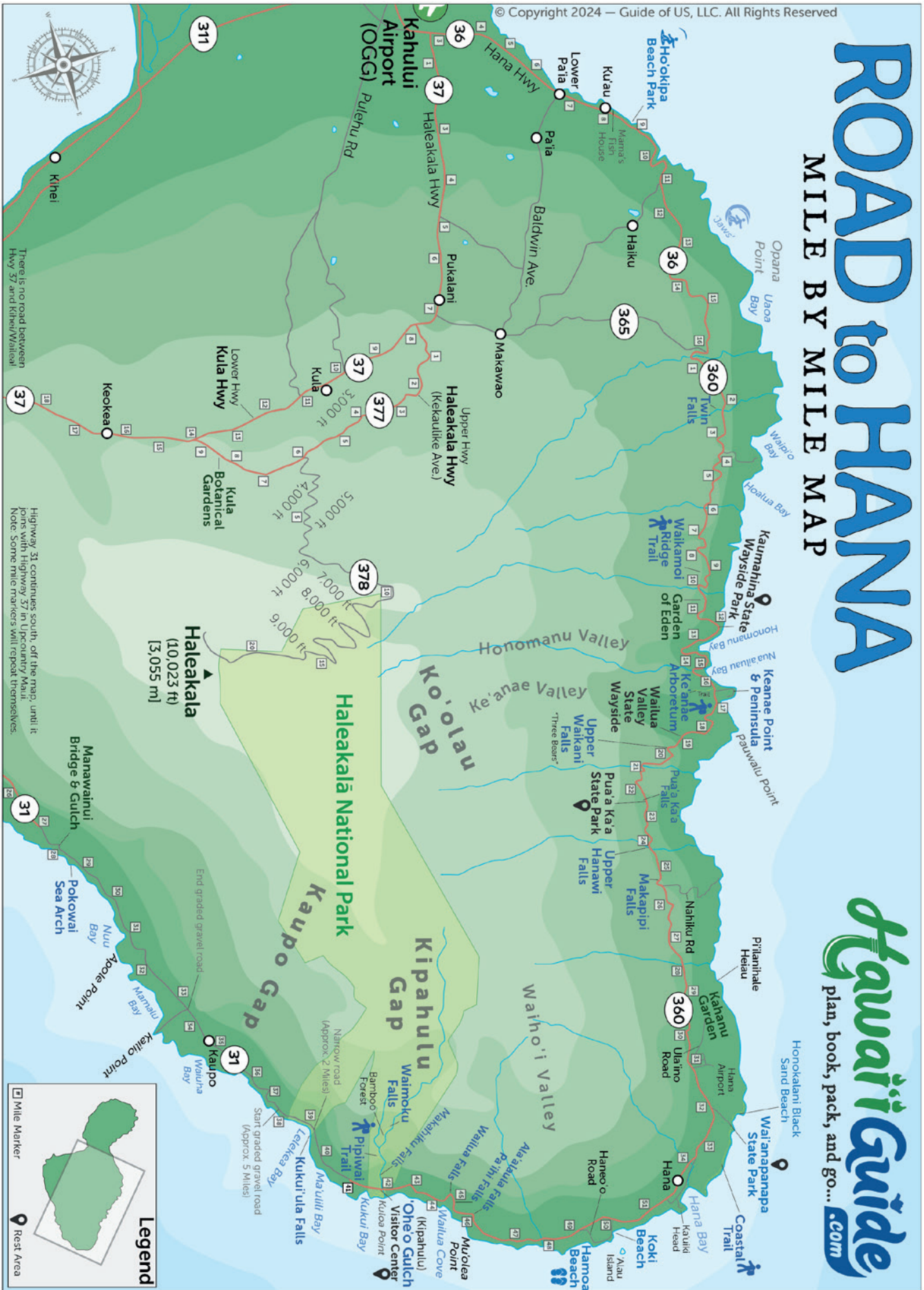


Hana Highway Tip

- Start early, really early! The majority of visitors will begin the drive before 11am, but we advise starting the drive no later than 7am to avoid the rush!

The Famously Curvy Hana Highway

When it comes to driving the Hana Highway on Maui, it's the journey, not the destination, that is the main attraction. There are few words that can describe the beauty of this drive with its cliffs cloaked in green and lush valleys bursting with waterfalls. Curves hug the coast and gaze over an ocean that stretches uninterrupted all the way to the Alaskan coastline. Couple that with black, red, and white sand beaches, a multitude of trails, and beautiful gardens and you've discovered the highway to heaven itself. The scenic Road to Hana on Maui is the undisputed top attraction on the island.



Haleakala National Park

Upcountry & Haleakala Region



House of the Sun



Hawaiian Silverswords

- The Hawaiian silversword— known by its Hawaiian name 'ahinahina ("very grey")— is an exceptionally rare and endangered plant unique to Haleakala on Maui and Mauna Kea and Mauna Loa on the Big Island of Hawai'i.

To say Haleakala National Park is impressive would do it a great injustice. Spanning a huge swath of land across Maui's southeastern region, Haleakala is home to the highest peak on Maui, at 10,023 ft (3,055m). If that weren't enough, it also holds the world record for climbing to the highest elevation in the shortest distance- a mere 38 miles! And not only is it one of the most popular sights in Hawai'i, it's also home to five distinctly different climate zones, breathtaking sunrises and sunsets, stunning views, otherworldly landscapes, and flora and fauna that are found nowhere else in the world. One of the best Haleakala summit attractions is the Keoneheehee (Sliding Sands) Trail.

Iao Valley State Park

Central Region



The Iao Needle & Valley



Iao's Violent Past

- In 1790 King Kamehameha I defeated the Maui army here in his quest to unite the Hawaiian Islands. It is said that when the battle was over, the stream was so damned with all the bodies that the water ran red.

Nestled in the lush greenery of the 'Iao Valley is the natural rock formation called the 'Iao Needle. The 'Iao Needle is 2,250 ft (686m) above sea level, or 1200 ft (365m) tall from the valley floor. The name 'Iao is pronounced "EE-ow." The 'Iao Needle is surrounded by a very lovely walkway and garden of lush tropical plants. **Advanced reservations to enter 'Iao Valley State Monument are now required** and are available online. Reservations can be made at <https://gostateparks.hawaii.gov/iao-valley>. The parking fee is \$10 per vehicle. The additional non-resident entrance fee is \$5 per person, with no charge for children under three years of age.



Ka'anapali Beach

Ka'anapali Region



Ka'anapali Tip


- Beach access can be tricky, especially during busy periods. Some of the resorts have beach access lots that are open to the public. There are also several pay-to-park lots. Early morning is the best chance to claim a parking spot and patch of sand.

Three Miles of Beach in West Maui

Nearly all of the seaside resorts in the Ka'anapali area back up to Ka'anapali Beach, a three mile stretch of sand suitable for frolicking with a sidewalk that runs the entire length by the hotels to Black Rock. Black Rock slices across the beach and is a popular spot for snorkelers and scuba divers. Those in search of their scuba certification on this part of the island will likely do your first dive at Black Rock. There are also plenty more opportunities to whet your appetite for water sports such as parasailing, wind surfing and jet skis.

Oheo Gulch at Kipahulu

Hana Highway Region



Hiking Alert - Pipiwai Trail

- Located above the Gulch, it is one of the best hikes on Maui. It is four miles round trip, gaining 650 ft (343m) in elevation. It takes 2.5 - 5 hours to hike, but the 400 ft (204m) waterfall (Waimoku Falls) at the end makes it more than worth the journey.

The Seven Sacred Pools

In 1969, the land where the Oheo Gulch is situated (formally known as Kipahulu coastal area) was donated to the Haleakala National Park system so that the pools would forever be open to the public. The Oheo Gulch is known today by many names. Some call it the Kipahulu Area, while others call it the location of the 'Seven Sacred Pools.' However, there are far more than just seven pools, so that later name is quite inaccurate. There are actually dozens of pools and a multitude of waterfalls which flow through the Oheo Gulch into the ocean nearby. This is one of the best spots to visit on Maui and is well worth a few hours of your time.

Hamoa Beach



Prettiest Beach on Maui

The surrounding grounds are nearly as captivating as the beach itself. Hamoa is about 1,000 ft (305m) long and about 100 ft (30m) wide with sea cliffs surrounding it. Lush vegetation cradles the beach in stunning beauty. Off shore there is decent snorkeling and scuba diving, good swimming, and just as in ancient times, excellent body surfing too (mostly in the winter).

Hana Highway Region



Hamoa Beach Directions

- Hamoa beach is located about 2.5 miles outside of Hana traveling south. The access road is located just south of a large cinder cone. There is a small white sign pointing the way to the beaches along this section of road.

Oneloa / Makena 'Big' Beach



South Maui's Best Beach

Known as Oneloa Beach (its true Hawaiian name) or Makena Beach, Big Beach is probably one of the prettiest beaches on Maui, and certainly south Maui. It is nearly 2/3 mile long and over 100 ft (30 m) wide. The gorgeous sand and pristine waters attract snorkelers, swimmers, and sunbathers. As with most beaches on Maui, pay attention to the rip tides. Enter the water where the locals are; they know what they are doing.

Kihei / Wailea (South) Region



Before the beach...

- At the beach, look to your right you will notice a large hill. This is 360-foot (182m) Pu'u Ola'i, the legendary spot of a violent eruption before the one in 1790.

Kihei Town

Ka'anapali Region



Kihei Settlers

Ancient Hawaiians settled in the Kihei area because of the region's ideal fishing conditions. Over time, the area became known for its six fishponds and salt pans.

A Hawai'i Beach Vibe Town

Kihei is a town situated on the southwestern shore of Maui. It's known for its beautiful beaches, warm and dry climate, and laid-back vibe. Kihei is a wonderful blend of natural beauty, local culture, and tourist amenities. It's an excellent choice for visitors who want a beach-oriented vacation with access to all the diverse experiences Maui has to offer. Kihei is home to the 3 Kam beaches, Kamaole Beach Parks I, II, & III.

Wailua Falls

Hana Highway Region



Explore closer

- There is a short path to the base of the falls, but it can be tricky so use caution. Do not approach the falls if the flow rate is high, especially after a recent rain storm.

Maui's most scenic waterfall

Technically this stop, like a few others, is also on the Hana Highway. But, in our opinion, it's too good not to include on its own. Just beyond mile marker 45 on the Hana Highway after it turns into Highway 31 you'll reach one of the most gorgeous falls in all of Hawai'i, Wailua Falls. Wailua Falls gracefully cascades 80 feet through a lush setting in the surrounding vegetation just feet from the road. The water flow varies but is usually pretty at any rate throughout the year.

HAWAI'I SAFETY

The islands of Hawai'i could each easily be described as paradise. But even paradise has its hazards and we'd be foolish not to educate you on at least a few of them. The truth is simple, Hawai'i isn't Disneyland; it is often wild, rough, and natural law prevails. The more you know, the better prepared you are to avoid the hazards of the beautiful Hawaiian Islands. We've put together some tips online, and we highly recommend reviewing them before your trip.

Visit: hawaii-guide.com/hawaii-travel-tips/hawaii-safety

PACKING YOUR BAGS

What to pack & What NOT to pack...

Regardless of how much you've traveled in the past and where you've been, there is one good rule to follow when coming to Hawai'i, leave as much as you can at home!

Seriously, bring only what you'll need during your stay and nothing more. Chances are a pair of shorts, and a nice Aloha shirt is all you'll need for even some fine dining. Leave the formal wear back home. And please don't bring your passport if you're a U.S. citizen (you'd be surprised how many folks do).

A light jacket and a long pair of pants might also be helpful for those visits to higher elevations around the islands. You'd be surprised at how many "chilly" people there are in Hawai'i each day. Sure it's tropical, but not every thing's at sea level either. On the other hand, don't overdo it and bring your winter coat to Hawai'i unless you feel you need it for visiting the summit of Haleakala on Maui at sunrise or sunset.

With the motto, 'less is more' in mind, here are a few other items to bring:

Sunblock (the UV on Hawai'i is typically 14+ in the spring, summer, and fall), a **backpack** (for any hikes) and a **water bottle**, **slippers** (flip flops, shower shoes, zoris), **snorkel mask and fins** (or rent locally instead), **two bathing suits** (one to wear while the other dries) and a cover-



up, **camera or phone**, **lightweight raincoat or poncho** (it's tropical here), **bug spray** with DEET (for any forest hikes), **flashlight** (for just in case), **hiking boots / hiking rods** (even if you're not a hardcore hiker, it's not a bad idea to bring proper footwear for some trails), and most importantly a **list of all your troubles to leave behind**.

For more tips and suggestions, we suggest reading through our [What to Pack](http://www.hawaii-guide.com/what-to-pack) page online: www.hawaii-guide.com/what-to-pack



www.hawaii-guide.com

Maui, Hawai'i Highlights Planner

