



Maps of Hawaii

MAPS FOR THE ISLANDS OF OAHU,
MAUI, KAUAI, AND THE BIG ISLAND

Hawaii Map Packet + Guidesheets

Visit us online for great Hawaii travel tips, advice, and information about all the best sights, beaches, and hiking trails found in Hawaii: www.hawaii-guide.com

Hawai'i Guide
plan, book, pack, and go... [.com](http://www.hawaii-guide.com)



Oahu

The Gathering Place



O'AHU
THE GATHERING PLACE

Hawai'i Guide
plan, book, pack, and go... **.com**

O'ahu

SUMMARY GUIDESHEET



Airports:

- Daniel K. Inouye International Airport
IATA Airline Code: HNL



Best Time to Visit:

- for Best Weather: May-July
- for Less Crowded: August-November

- for Whale Watching: December-January



Where to Stay:

- for Best Quality Accommodations: Waikiki & Ko Olina area
- for Best Budget Accommodations: Honolulu area
- for Most Secluded / Romantic Getaways: Turtle Bay or Rental in Kane'ohe

Download our complete driving overview map:
hawaii-guide.com/oahu/oahu-maps

Drive Times:

From Waikiki to...	Time	Miles
Downtown Honolulu	15 min	4 miles
Hale'iwa	60 min	35 miles
Hanauma Bay	40 min	12 miles
Honolulu Airport (HNL)	30 min	11 miles
Kailua	30 min	15 miles
Ko'olina	50 min	30 miles
Pearl Harbor	30 min	13 miles
Polynesian Cultural Center	75 min	36 miles
Turtle Bay	90 min	45 miles



Must See & Do:

Best Attractions:

- Honolulu
- Waimea Valley
- Mokoli'i Island at Kualoa Point
- Valley of the Temples

Best Beaches:

- Hanauma Bay & Preserve
- Waikiki Beach
- Lanikai Beach
- Kailua Beach Park
- Waimanalo Beach
- Sunset Beach

Best Hiking:

- Diamond Head (Le'ahi) Trail
- Koko Crater Railway Trail
- Makapu'u Point Trail
- Kuli'ou'ou Ridge Trail
- Ka'iwa Ridge Trail aka Lanikai Pillbox Hike

Historic Sites:

- Pearl Harbor
- Nu'uuanu Pali Lookout
- Punchbowl Crater
- 'Iolani Palace



Recommended Eats:

Laulau:

- Young's Fishmarket (Honolulu and Kapolei)

Loco Moco:

- Liliha Bakery (Honolulu & Waikiki)

Mixed Plate:

- Rainbow Drive-in (Honolulu)

Poke:

- Maguro Brothers (Honolulu & Waikiki)

Shave Ice:

- Matsumoto's (Haleiwa)

Malasadas:

- Leonard's Bakery (Honolulu)

Saimin:

- Palace Saimin (Honolulu)

Poi:

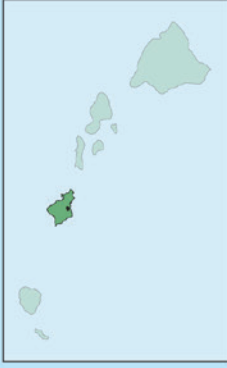
- Waiahole Poi Factory (Kane'ohe)

Check out our full Oahu Guide: hawaii-guide.com/oahu

	Jan	Feb	Mar	Apr	May	Jun	Jul	Aug	Sept	Oct	Nov	Dec
Oahu	80/66°F	81/65°F	82/67°F	83/68°F	85/70°F	87/72°F	88/74°F	89/75°F	89/74°F	87/73°F	84/71°F	82/68°F
	2.7"	2.3"	1.9"	1.1"	0.8"	0.4"	0.5"	0.4"	0.7"	2.1"	2.2"	2.8"

O'AHU

THE GATHERING PLACE



O'ahu Drive Times

From Waikiki to...	15 min	4 miles
Downtown Honolulu	60 min	35 miles
Hale'iwa	40 min	12 miles
Hanauma Bay	30 min	11 miles
Honolulu Airport (HNL)	30 min	15 miles
Kailua	50 min	30 miles
Ko'olina	30 min	13 miles
Pearl Harbor	75 min	36 miles
Polynesian Cultural Center	90 min	45 miles
Turtle Bay		



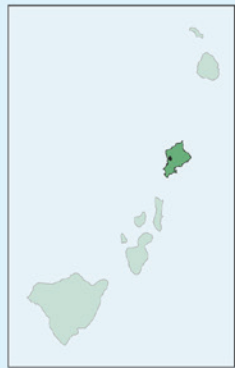
© Copyright 2021-2025 — Guide of US, LLC. All Rights Reserved

HawaiiGuide
plan, book, pack, and go... .com

O'AHU

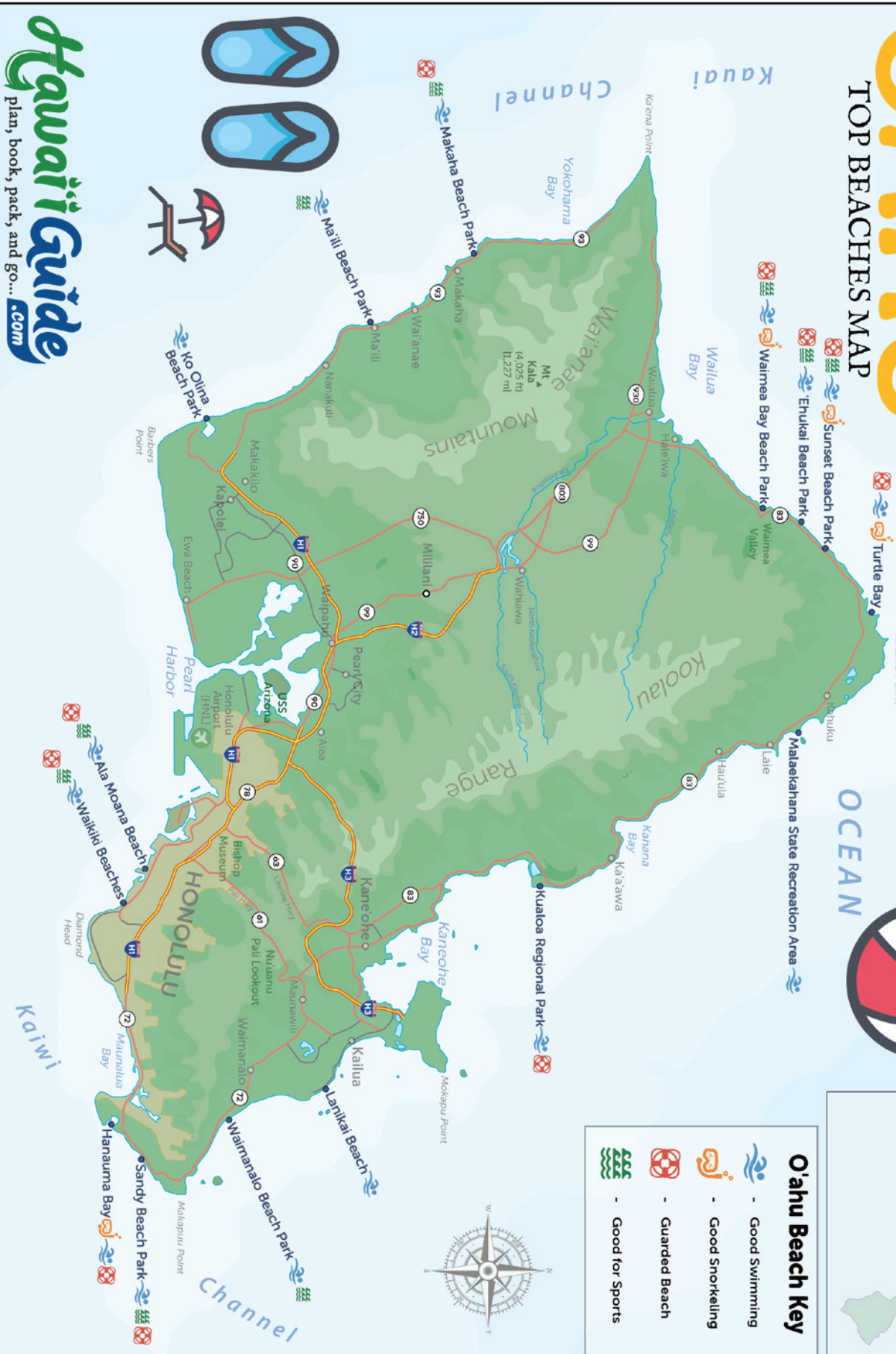
TOP BEACHES MAP

PACIFIC OCEAN



O'ahu Beach Key

-  - Good Swimming
-  - Good Snorkeling
-  - Guarded Beach
-  - Good for Sports



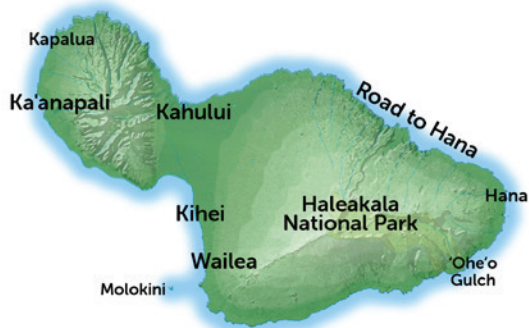
HawaiiGuide
plan, book, pack, and go...**.COM**

© Copyright 2021 - 2025 — Guide of US, LLC. All Rights Reserved.



Maui

The Valley Isle

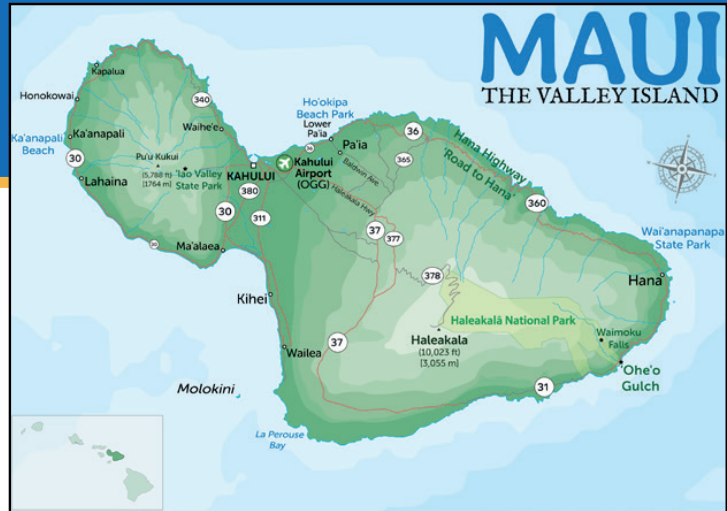


MAUI
THE VALLEY ISLAND

HawaiiGuide
plan, book, pack, and go... **.com**

Maui

SUMMARY GUIDESHEET



Airports:

- Kahului Airport
IATA Airline Code: OGG



Best Time to Visit:

- for Best Weather: April-May
- for Less Crowded: August-October
- for Whale Watching: December-February



Where to Stay:

- for Best Quality Accommodations: Wailea or Ka'anapali area
- for Best Budget Accommodations: Kihei area
- for Most Secluded / Romantic Getaways: Hotel or Rental in Hana town

Download our complete driving overview map:
hawaii-guide.com/maui/maui-map

Drive Times:

From Kahului Airport (OGG) to...

Haleakala	1 - 2 hours	38 miles
Hana	2 - 2.5 hours	53 miles
Kaanapali	45 min	30 miles
Kapalua	1 hour	35 miles
Kihei	20 - 30 min	10 miles
Kula	30 - 45 min	18 miles
Lahaina	35 - 45 min	25 miles
Makena	35 - 45 min	19 miles
Wailea	25 - 35 min	17 miles
Wailuku	10 min	5 miles



Must See & Do:

Best Attractions:

- Hana Highway (Road to Hana)
- Haleakala National Park
- 'Ohe'o Gulch

Best Hiking:

- Sliding Sands Trail (Haleakala)
- Pipiwai Trail
- Waihee Ridge Trail

Best Snorkeling:

- Molokini Tour
- South Maui (near Wailea)

Historic Sites:

- 'Iao Valley
- La Perouse Bay

Best Beaches:

- Wai'anapanapa State Park & Black Sand Beach
- Hamoa Beach
- Ka'anapali Beach



Recommended Eats:

Laulau:

- Aloha Mixed Plate (Lahaina)

Loco Moco:

- Nalu's South Shore Grill (Kihei)

Mixed Plate:

- Aloha Mixed Plate (Lahaina)

Shave Ice:

- Halfway To Hana (Hana Hwy)

Malasadas:

- Sugar Beach Bake Shop (Kihei)

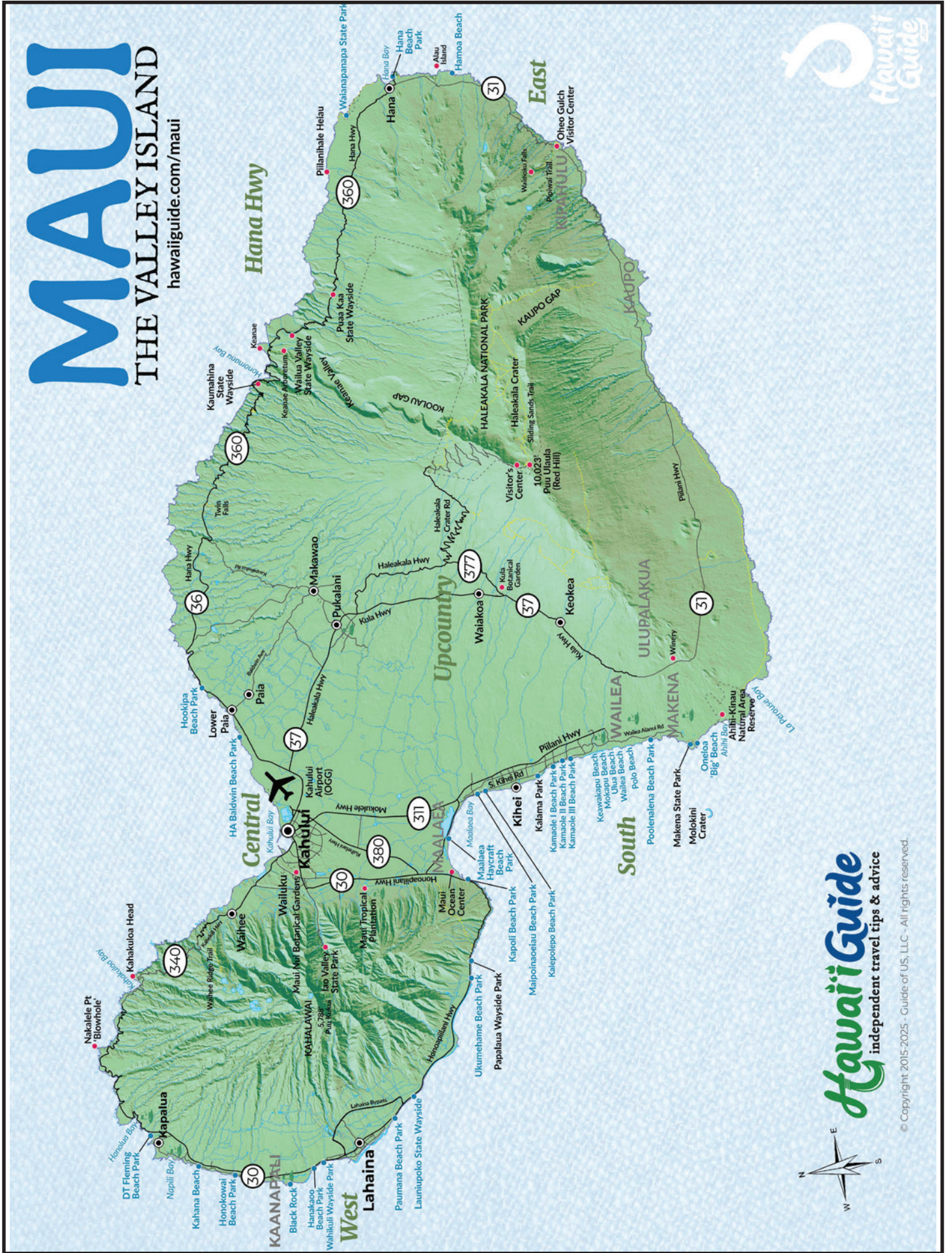


Check out our full Maui Guide: hawaii-guide.com/maui

	Jan	Feb	Mar	Apr	May	Jun	Jul	Aug	Sept	Oct	Nov	Dec
Maui	80/63°F	81/63°F	81/65°F	83/66°F	84/67°F	86/69°F	87/71°F	88/71°F	88/70°F	87/69°F	84/68°F	82/65°F
	3.7"	2.3"	2.3"	1.7"	0.6"	0.2"	0.5"	0.5"	0.4"	1.1"	2.1"	3.1"

MAUI

THE VALLEY ISLAND
hawaiiiguide.com/maui



Hawaii Guide
independent travel tips & advice

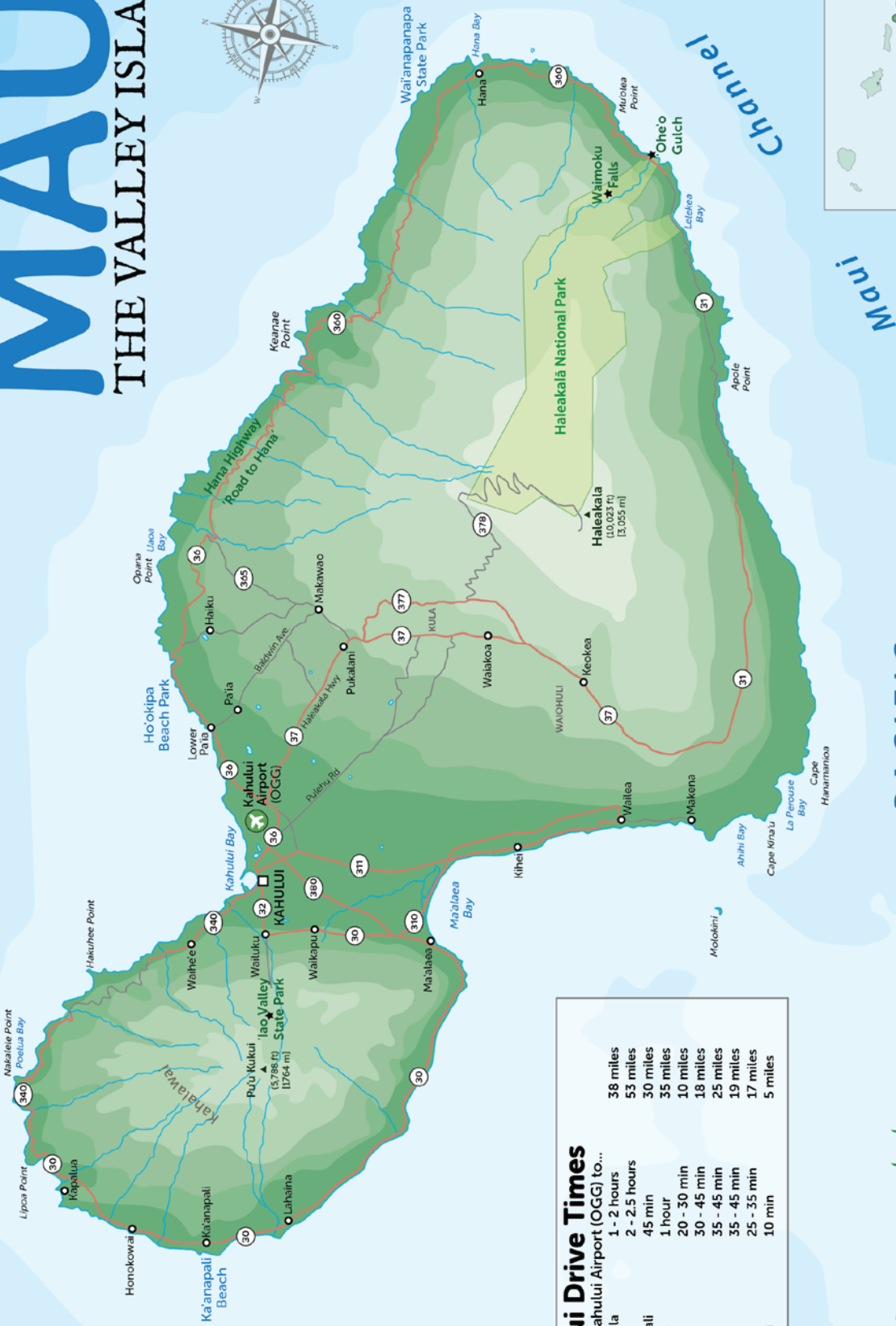
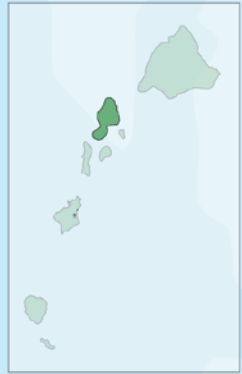
© Copyright 2015-2025 - Guide of US, LLC - All rights reserved.

MAUI

THE VALLEY ISLAND



© Copyright 2021 - Guide of US, LLC. All Rights Reserved



Maui Drive Times
From Kahului Airport (OGG) to...

Haleakala	38 miles
Hana	53 miles
Kaanapali	30 miles
Kapalua	35 miles
Kihui	10 miles
Kula	18 miles
Lahaina	25 miles
Makena	19 miles
Wailea	25 - 35 min
Waituku	17 miles
	5 miles

Hawaii-i-Guide
plan, book, pack, and go... .com



Big Island

of Hawaii - The Orchid Isle



HAWAI'I
THE BIG ISLAND

Hawai'i Guide
plan, book, pack, and go... **.com**

Big Island of Hawai'i

SUMMARY GUIDESHEET



Download our complete driving overview map: hawaii-guide.com/big-island/big-island-hawaii-maps

Airports:

West (Leeward) Side:

Ellison Onizuka

- Kona International Airport at Keāhole
IATA Airline Code: KOA

East (Windward) Side:

- Hilo International Airport
IATA Airline Code: ITO

Best Time to Visit:

- for Best Weather: • April-May
- for Less Crowded: • August-September

for Whale Watching:

- January-February

Where to Stay:

- for Best Quality Accommodations:
• Kailua-Kona area or along the Kohala (Gold) Coast

for Most Secluded / Romantic Getaways:

- Short Term Rental in the town of Volcano

Must See & Do:

Best Attractions:

- Hawaii Volcanoes National Park
- Pololu Valley Overlook
- Akaka Falls State Park
- Hawaii Tropical Botanical Garden

Historic Sites:

- Puuhonua or Honaunau
- Pu'ukohola Heiau

Best Beaches:

- Hapuna Beach Park
- Makalawena Beach
- Manini'owali (Kua Bay)
- Kilauea Iki Trail
- Papakolea Green Sand Beach

Recommended Eats:

Laulau:

- Kaaloo's Super J's (Cpt. Cook)

Loco Moco:

- Koji's Bento Korner (Hilo)

Mixed Plate:

- Broke Da Mouth Grindz (Kona)

Shave Ice:

- Original Big Island Shave Ice Co. (Waikalooa)

Malasadas:

- Punalu'u Bakeshop (Na'alehu)

Drive Times:

From Kona Airport (KOA) to...

Hapuna Beach	25 - 40 minutes	25 miles
Volcanoes NP	2 - 2.5 hours	102 miles
Hilo	1.5 hours	75 miles
Kailua-Kona	10 minutes	10 miles
Kealakekua Bay	40 - 50 minutes	25 miles
Waimea	45 min - 1 hour	37 miles

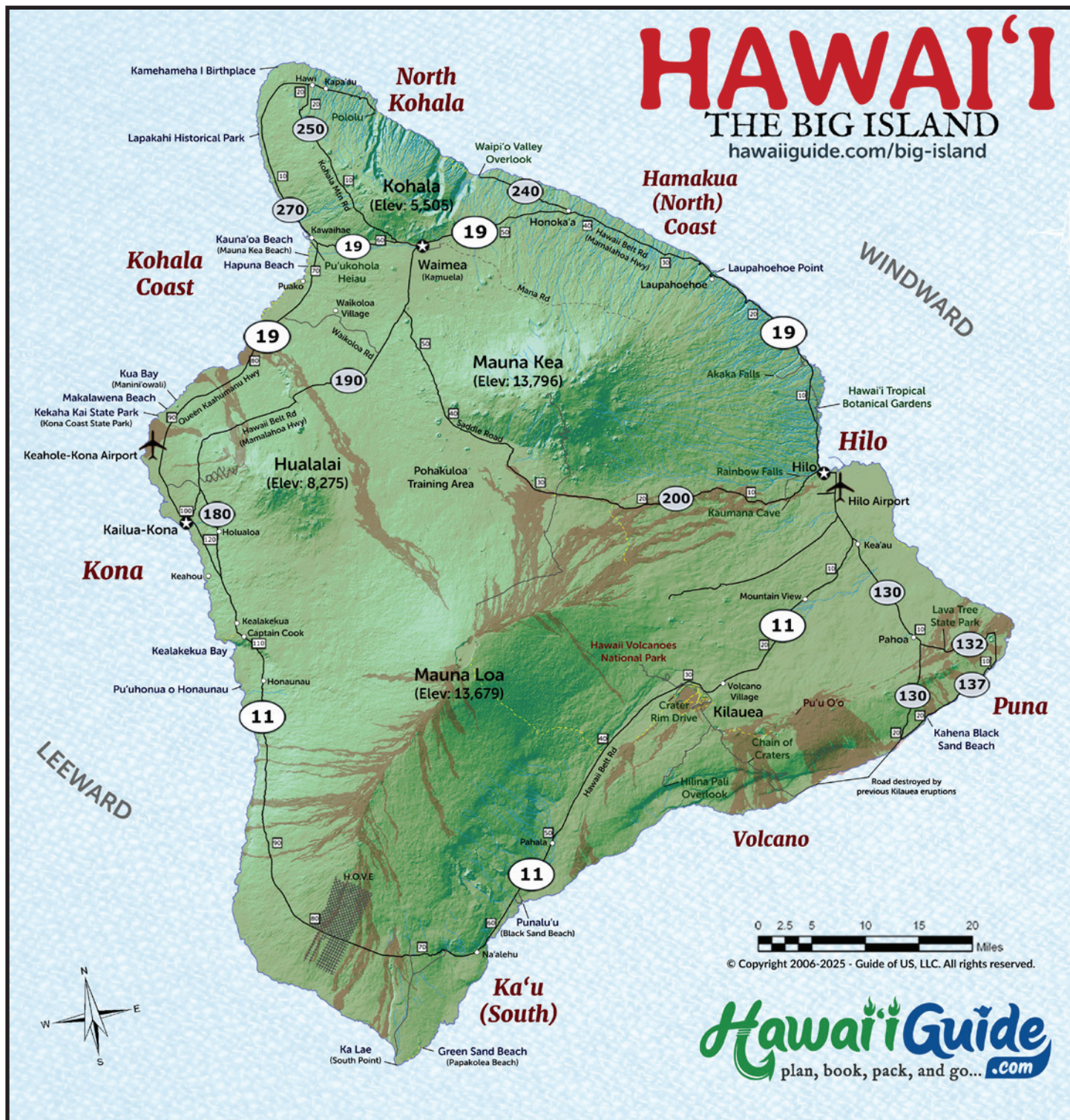
From Hilo Airport (ITO) to...

Hapuna Beach	1.5 hours	78 miles
Volcanoes NP	30 - 50 minutes	31 miles
Honoka'a	40 - 60 minutes	45 miles
Kailua-Kona	1.5 - 2 hours	79 miles
Waimea	1 - 1.5 hours	65 miles



Check out our full Big Island Guide: hawaii-guide.com/big-island

	Jan	Feb	Mar	Apr	May	Jun	Jul	Aug	Sept	Oct	Nov	Dec
Big Island (Kona)	81/66°F	81/66°F	82/67°F	83/69°F	84/70°F	85/72°F	86/73°F	87/73°F	86/73°F	86/72°F	84/70°F	82/68°F
	1.7"	0.9"	1.1"	0.5"	0.6"	0.4"	0.6"	0.8"	0.7"	0.6"	0.9"	1.8"
Big Island (Hilo)	79/64°F	79/64°F	79/65°F	79/66°F	81/67°F	82/68°F	82/69°F	83/69°F	83/69°F	83/69°F	81/67°F	79/65°F
	9.8"	9.0"	12.1"	12.4"	8.0"	7.6"	10.8"	9.8"	9.1"	9.7"	12.1"	10.3"



HAWAII

THE BIG ISLAND



© Copyright 2021 — Guide of US, LLC. All Rights Reserved

Big Island Drive Times

From Kona Airport (KOA) to...		
Hapuna Beach	25 - 40 minutes	25 miles
Volcanoes NP	2 - 2.5 hours	102 miles
Hilo	1.5 hours	75 miles
Kailua-Kona	10 minutes	10 miles
Kealahou Bay	40 - 50 minutes	25 miles
Waimea	45 min - 1 hour	37 miles
From Hilo Airport (ITO) to...		
Hapuna Beach	1.5 hours	78 miles
Volcanoes NP	30 - 50 minutes	31 miles
Honoka'a	40 - 60 minutes	45 miles
Kailua-Kona	1.5 - 2 hours	79 miles
Waimea	1 - 1.5 hours	65 miles

Hawaii-Guide
plan, book, pack, and go... .com

HAWAII

TOP BEACHES MAP



© Copyright 2022 — Guide of US, LLC. All Rights Reserved



Big Island Beach Key

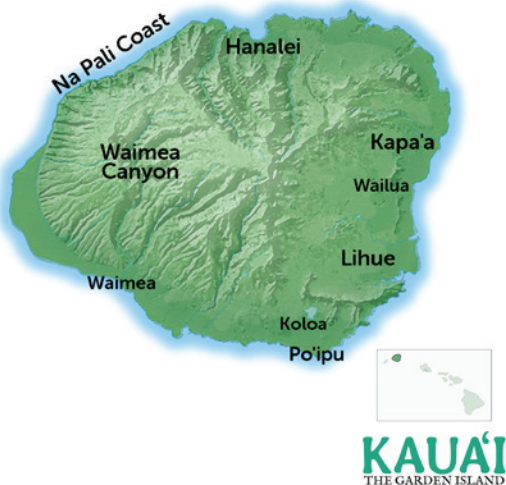
-  - Good Swimming
-  - Good Snorkeling
-  - Guarded Beach
-  - Better for Sports
-  - Scenic Beach
-  - Some Walking or Hiking Required

HawaiiGuide
plan, book, pack, and go... .com



Kauai

The Garden Isle



Hawai'i Guide
plan, book, pack, and go... [.com](http://hawaii-guide.com)

Kaua'i

SUMMARY GUIDESHEET



Airports:

- Lihue Airport
IATA Airline Code: LIH



Best Time to Visit:

- for Best Weather:
 - April-June
- for Less Crowded:
 - September-October

for Whale Watching:

- December-January



Where to Stay:

for Best Quality Accommodations:

- Priceville or Po'ipu area

for Best Budget Accommodations:

- Wailua & Kapa'a areas

for Most Secluded / Romantic Getaways:

- Rental in Kaloa or Hanalei



Must See & Do:

Best Attractions:

- Na Pali Coastline
- Waimea Canyon
- Kokee State Park
- Kilauea Lighthouse & Refuge

Best Hiking:

- Kalalau Trail (first two miles)
- Nualolo Trail
- Canyon Trail

Best Gardens:

- National Tropical Botanical Garden
- Limahuli Garden

Best Waterfalls:

- Wailua Falls
- Opaeka'a Falls

Best Beaches:

- Hanalei Beach Park & Bay
- Makua 'Tunnels' Beach
- Ke'e Beach
- Po'ipu Beach
- Anini Beach
- Ha'ena Beach Park



Download our complete driving overview map:

hawaii-guide.com/kauai/kauai-map

Drive Times:

From Lihue Airport (LIH) to...

Anahola	30 min	15 miles
'Ele'ele	35 min	17 miles
Ha'ena	75 min	40 miles
Kalaheo	25 min	15 miles
Kapa'a	25 min	10 miles
Kekaha	60 min	28 miles
Kilauea	45 min	26 miles
Koloa	25 min	11 miles
Po'ipu	30 min	14 miles
Princeville	60 min	30 miles
Wailua	15 min	7 miles
Waimea	45 min	25 miles
Waimea Canyon	75 min	36 miles



Recommended Eats:

Laulau:

- Smiley's Local Grinds (Lihue)

Loco Moco:

- Mark's Place (Lihue)

Mixed Plate:

- Mark's Place (Lihue)

Shave Ice:

- Waikomo Shave Ice (Koloa)

Malasadas:

- Kauai Bakery (Lihue)



Check out our full Kauai Guide: hawaii-guide.com/kauai

	Jan	Feb	Mar	Apr	May	Jun	Jul	Aug	Sept	Oct	Nov	Dec
Kauai	78/65°F	78/66°F	78/67°F	79/69°F	81/70°F	83/73°F	84/74°F	85/74°F	85/74°F	83/73°F	81/71°F	79/68°F
	4.5"	3.2"	3.5"	3.0"	2.8"	1.8"	2.1"	1.9"	2.6"	4.2"	4.7"	4.7"

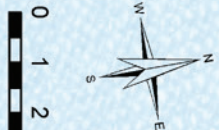
KAUAI

THE GARDEN ISLAND

hawaii-guide.com/kauai



Hawai'i Guide
independent travel tips & advice



© Copyright 2015-2025 - Guide of US, LLC - All rights reserved.

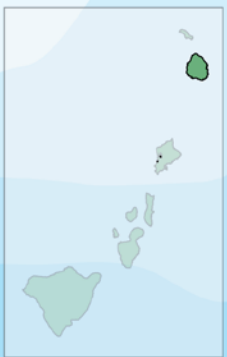
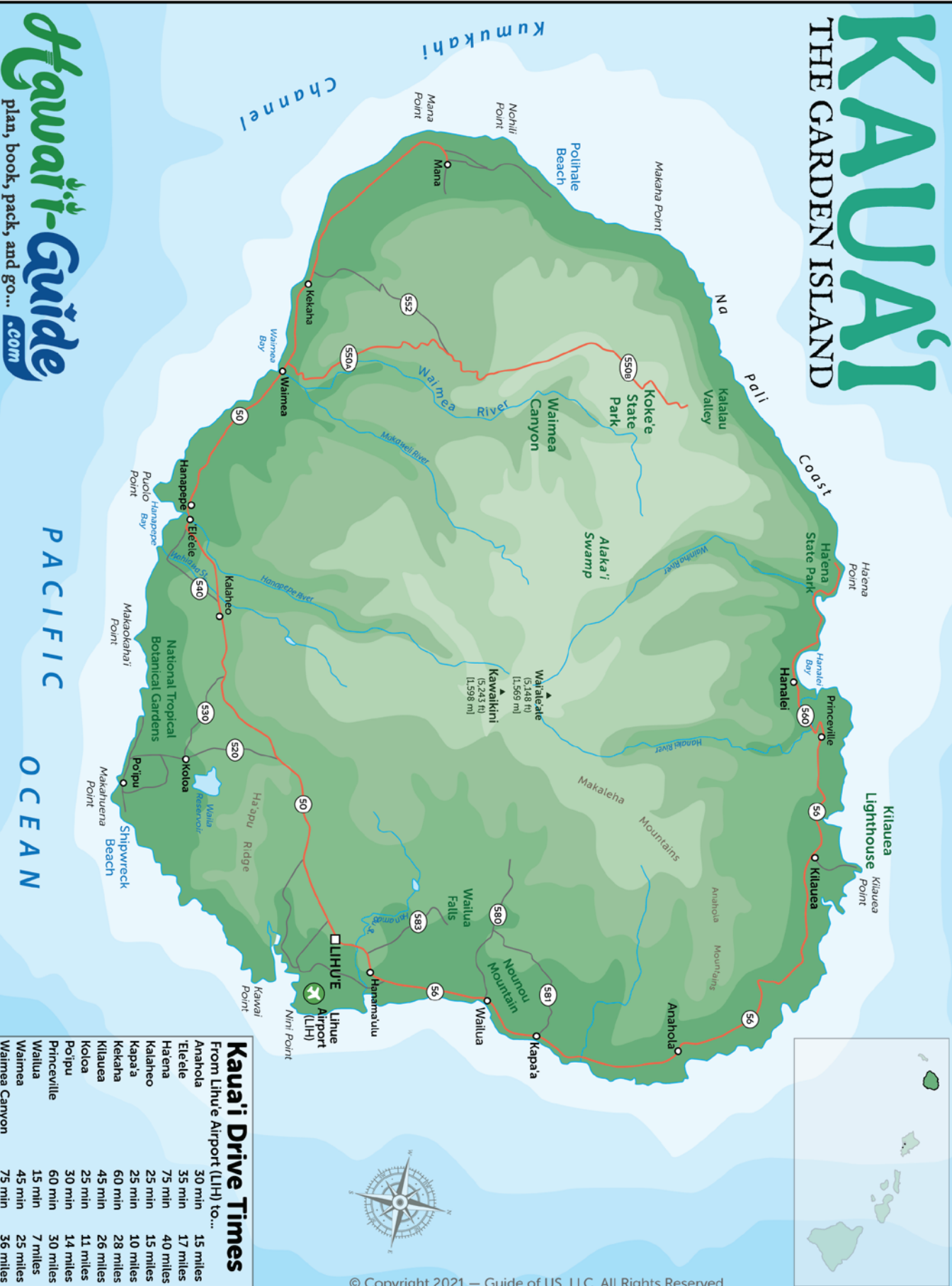


KAUAI

THE GARDEN ISLAND

Hawaii-Guide
plan, book, pack, and go...**.com**

PACIFIC OCEAN



© Copyright 2021 — Guide of US, LLC. All Rights Reserved

Kauai Drive Times

From Lihue Airport (LIH) to...

Anahola	30 min	15 miles
'Eieie	35 min	17 miles
Hahana	75 min	40 miles
Kalahao	25 min	15 miles
Kapaa	25 min	10 miles
Kekaha	60 min	28 miles
Kilauea	45 min	26 miles
Koloa	25 min	11 miles
Po'ipu	30 min	14 miles
Princeville	60 min	30 miles
Waialua	15 min	7 miles
Waimea	45 min	25 miles
Waimea Canyon	75 min	36 miles



Kauai Beach Key

-  - Good Swimming
-  - Good Snorkeling
-  - Guarded Beach
-  - Better for Sports

KAUAI

TOP BEACHES MAP



Hawaii-Guide
plan, book, pack, and go... [.com](http://www.hawaii-guide.com)

© Copyright 2021 - Guide of US, LLC. All Rights Reserved

Hawai'i Guide .com



www.hawaii-guide.com

Hawaii Map Packet + Guidesheets